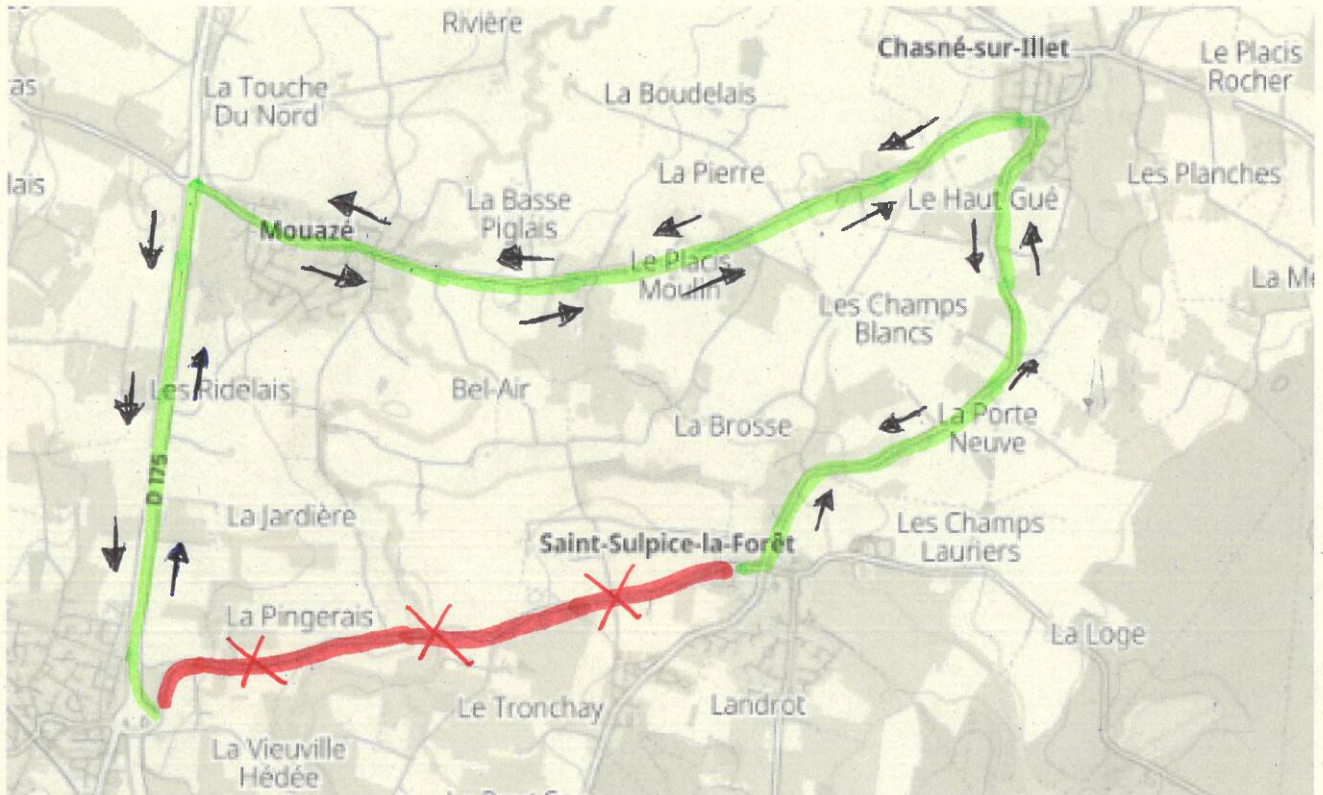





CARTE DES DEVIATIONS

Recalibrage fossé RD 528 du PR 5+812 au PR 8+590



-  DEVIATION
-  ROUTE BARREE
-  TRAVAUX